

Budbrooke Parish Council Report

This is a summary of a report made to the Parish Council.

Page 1 of 9

The Parish Council had asked the County Council to do traffic counts on the main roads in the parish, in particular Hampton-on-the-Hill and Hampton Magna, to inform councillors when discussing the issue.

The counts were put in place and recently the Parish Council was given them. They are complex lists based on averages in quarter hour periods over several days, with some indication of vehicle size. Because of the complexity and the difficulty in making particular judgements on the basis of just one survey, data was provided to Councillors in the form of a presentation. On receipt of this, the Council resolved to make the presentation available to a wider audience, with a health warning.

Health Warning.

- The data was collected from 6 locations. The first slide (next page) shows where the counters were placed.
- The count coincided with Longbridge roundabout road works on dates between 7th and 16th June 2004.
- The information shows traffic flows in both directions, displayed as different colours.
- The information is based on the 24-hour clock.
- The data has been displayed as a web or radar chart, with midnight at the top and using the same scale.

The second slide (page 3) shows this. In this example, the graph shows a peak at 8 am and again at 5 pm (17.00). The highest volume is pink. The graph shows that the highest volume at both times is in the same direction. There is a lower peak at the same time in the opposite direction.

Any queries or questions about this information should be made to the Clerk of the Council, Louise Best, at 20 Waverley Road, Kenilworth, Warwickshire CV 8 1JW.

Budbrooke Parish Council Report

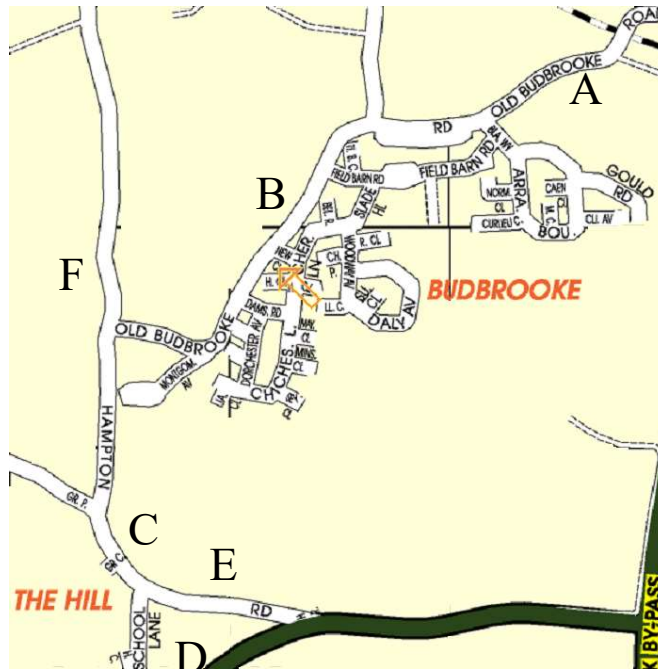
This is a summary of a report made to the Parish Council.

Page 2 of 9

Traffic Survey Results

Period 7/6/04 to 13/6/04

- During school year
- Longbridge Roundabout had road works
- 6 counter points A-F
- **Pink** & **Blue** show directions/opposite flow
- 24 hour clock approach
- All axes show equivalent volumes

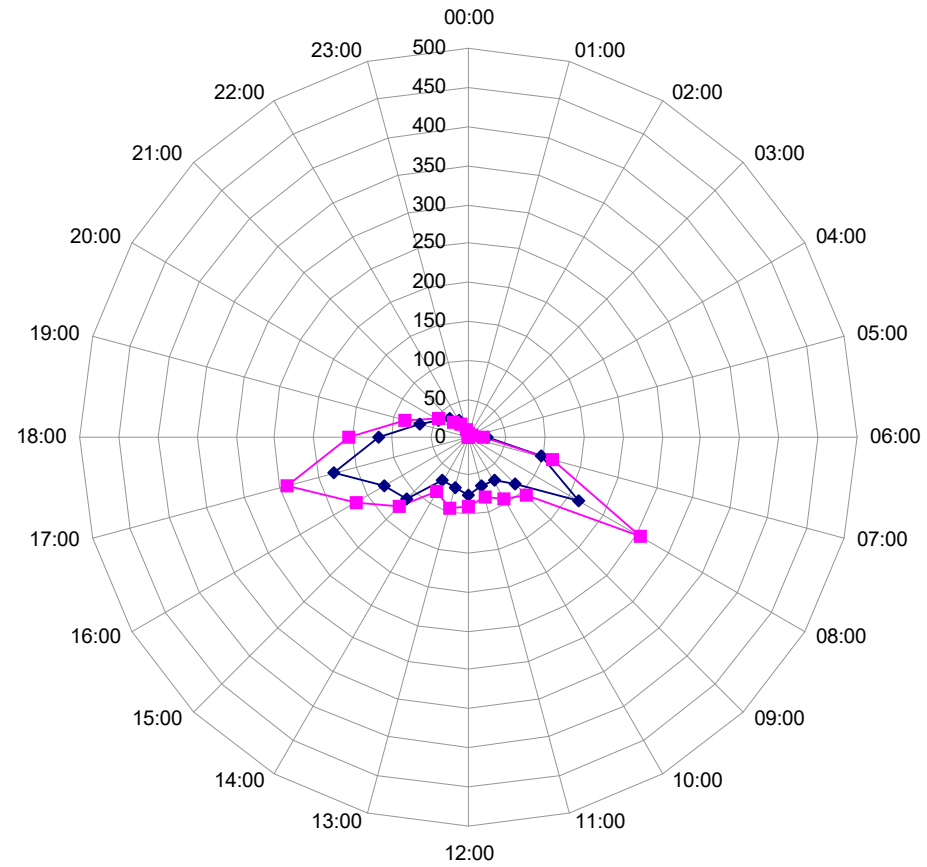


Budbrooke Parish Council Report

This is a summary of a report made to the Parish Council.

Page 3 of 9

example

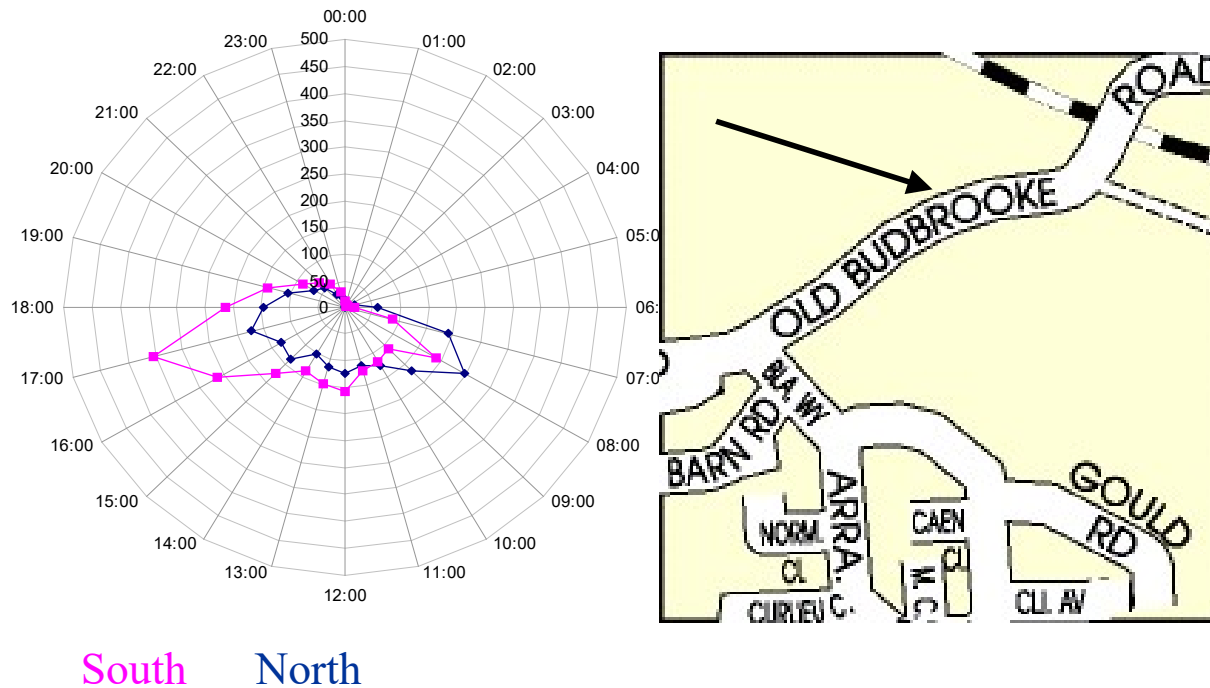


Budbrooke Parish Council Report

This is a summary of a report made to the Parish Council.

Page 4 of 9

Old Budbrooke Road 1 (A)

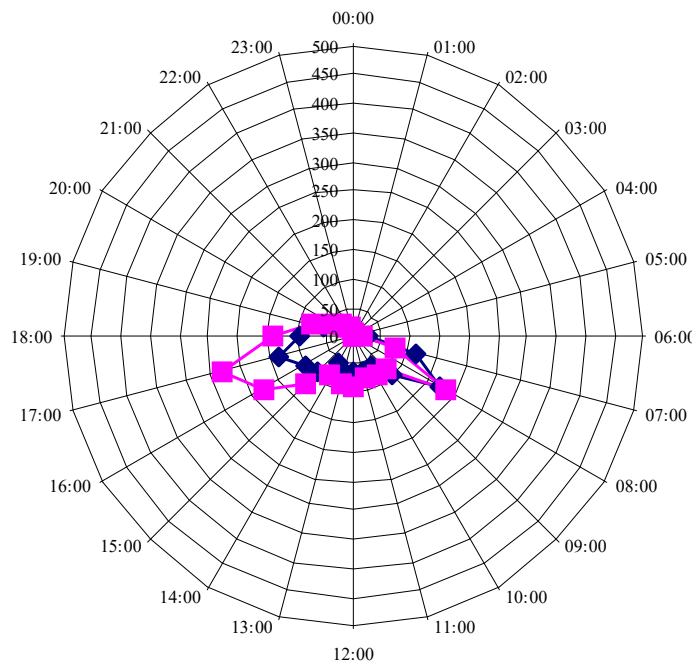


Budbrooke Parish Council Report

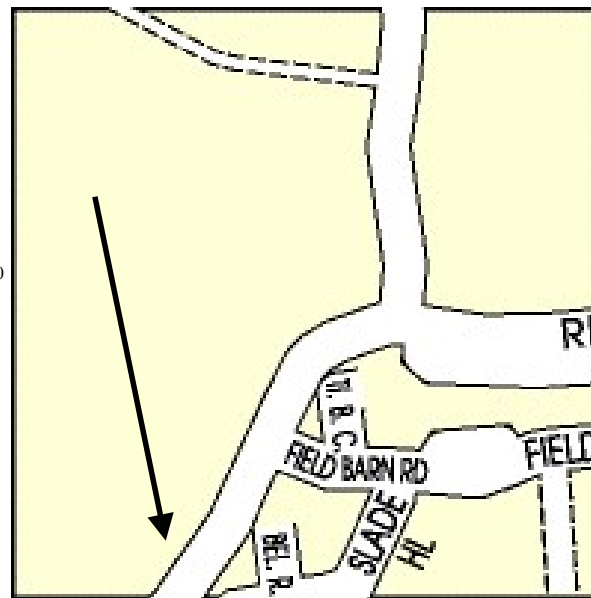
This is a summary of a report made to the Parish Council.

Page 5 of 9

Old Budbrooke Road 2 (B)



South North

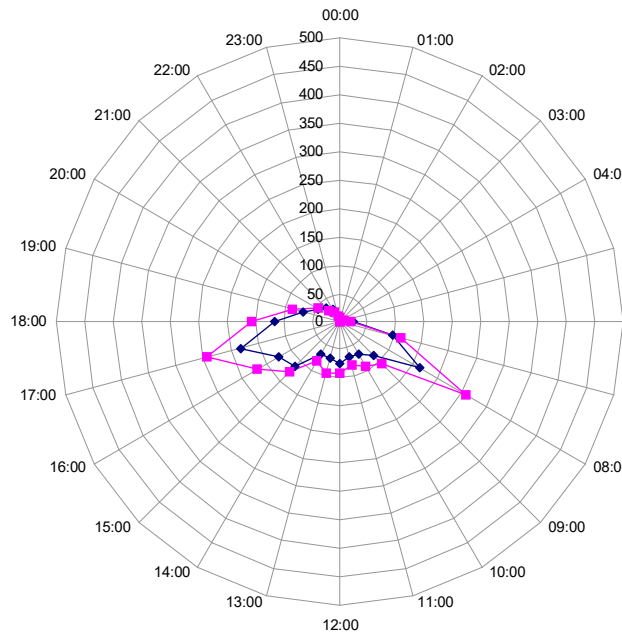


Budbrooke Parish Council Report

This is a summary of a report made to the Parish Council.

Page 6 of 9

Hampton on the Hill (C)



Southwest Northwest

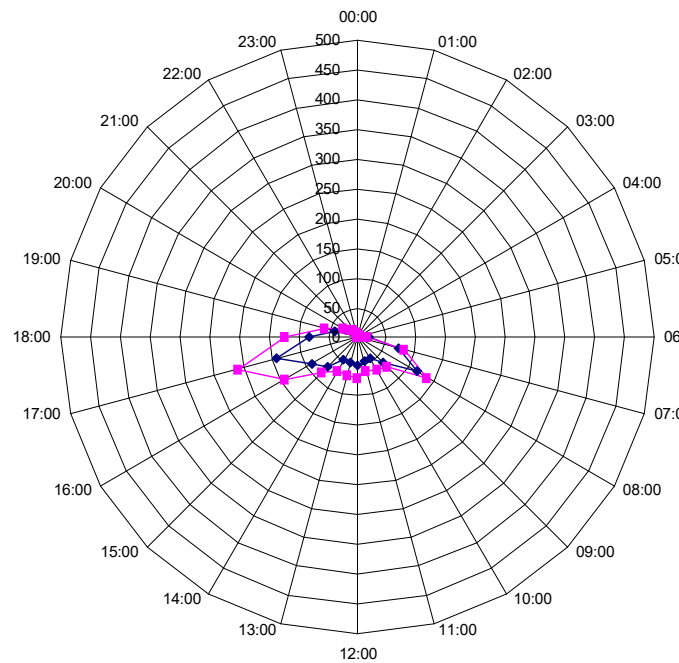


Budbrooke Parish Council Report

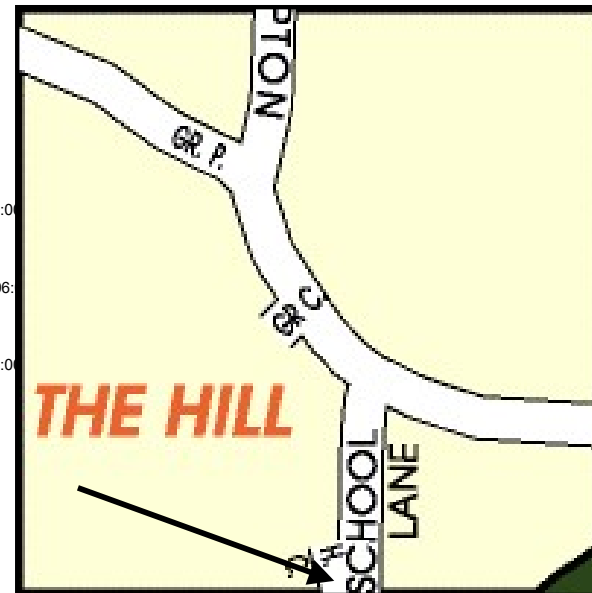
This is a summary of a report made to the Parish Council.

Page 7 of 9

Old School Lane (D)



South North

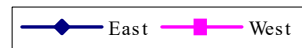
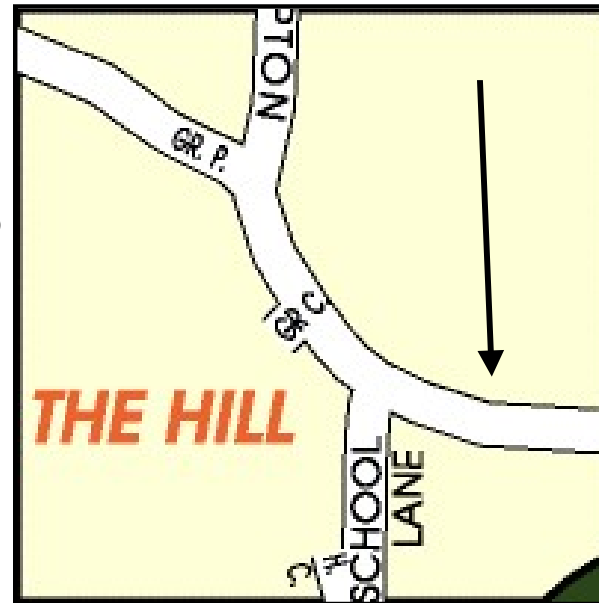
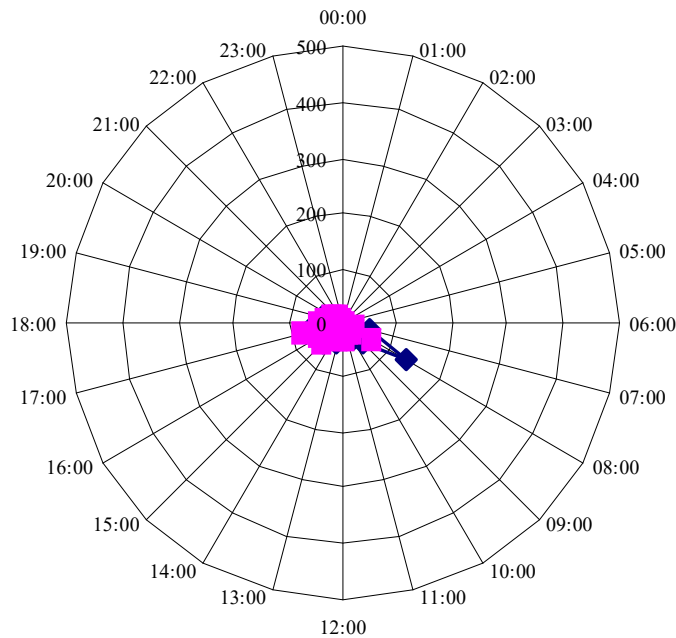


Budbrooke Parish Council Report

This is a summary of a report made to the Parish Council.

Page 8 of 9

Warwick Road (E)

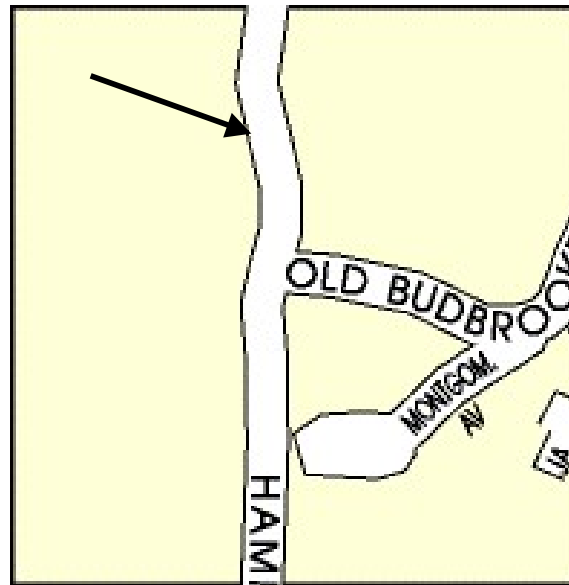
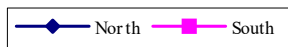
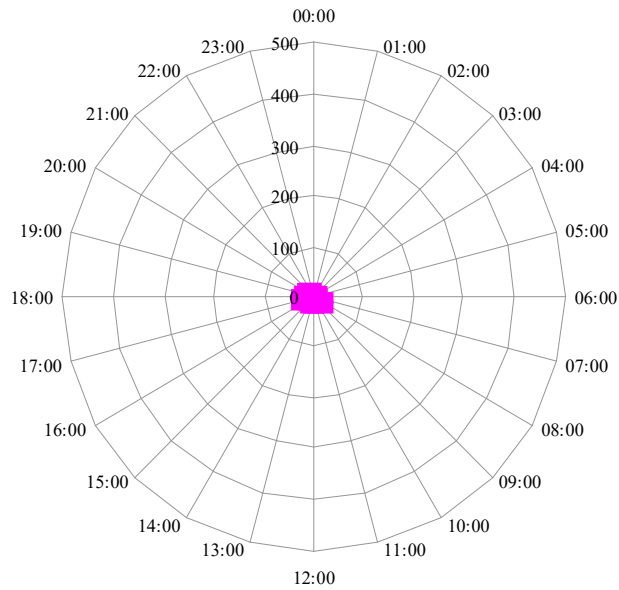


Budbrooke Parish Council Report

This is a summary of a report made to the Parish Council.

Page 9 of 9

Woodway (F)



Traffic flow along Woodway at this point is very low compared to other roads in the area.